


BRIDLEWOOD TRACE

DOGWOOD TRAIL

S. HUNTERSVILLE RD.

RAILROAD

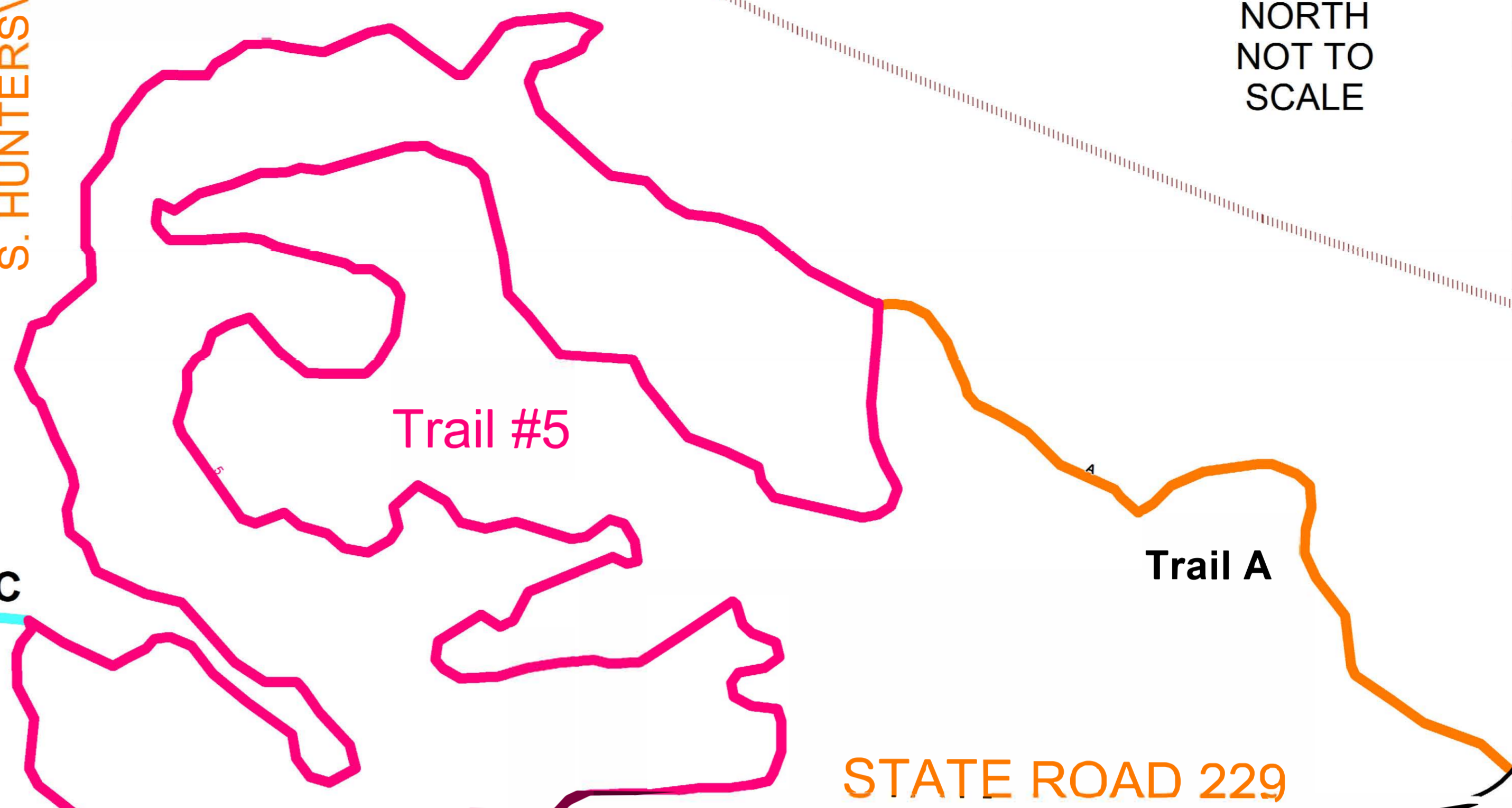


NORTH
NOT TO
SCALE

STATE ROAD 229



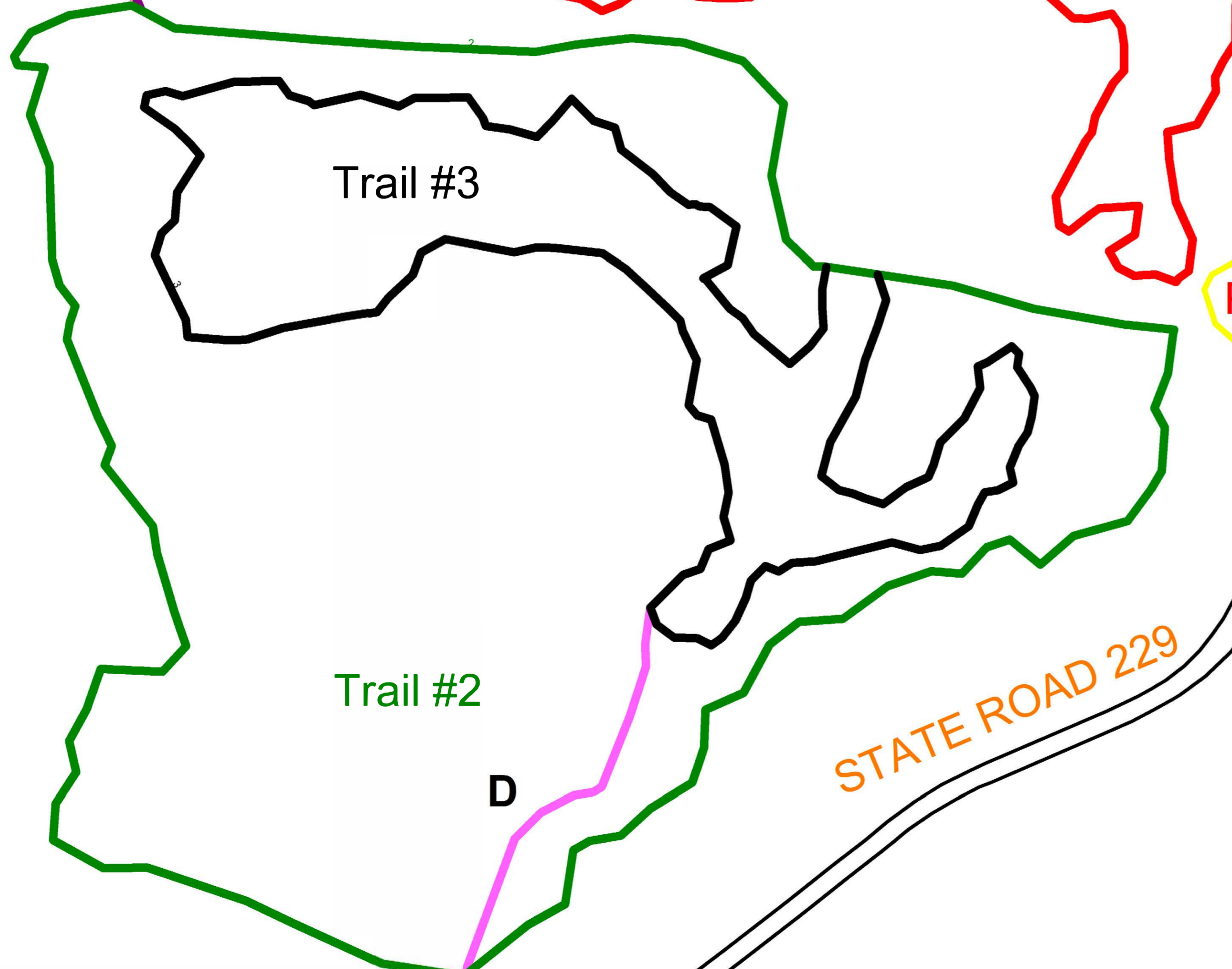
Trail #4



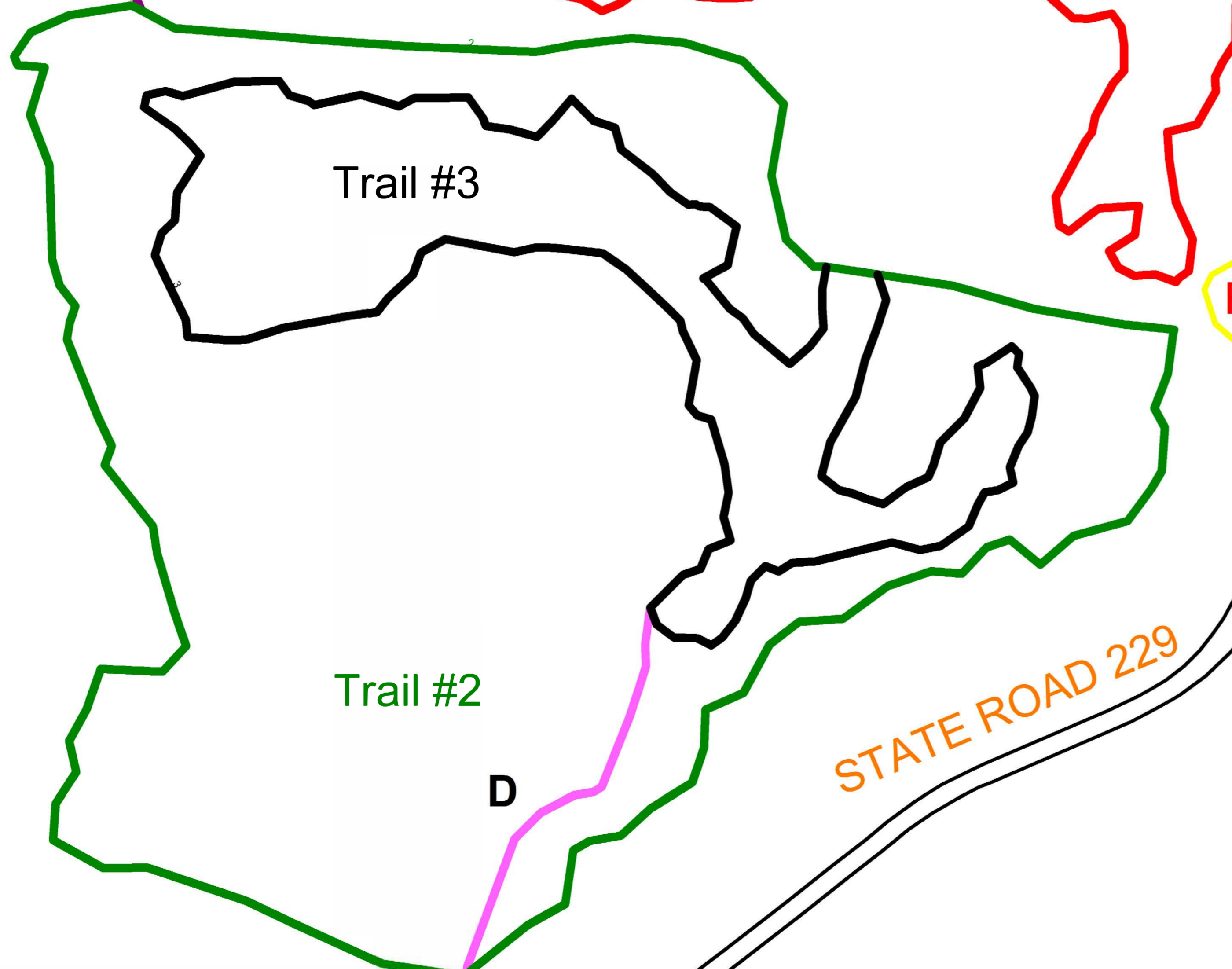
Trail #5

Trail A

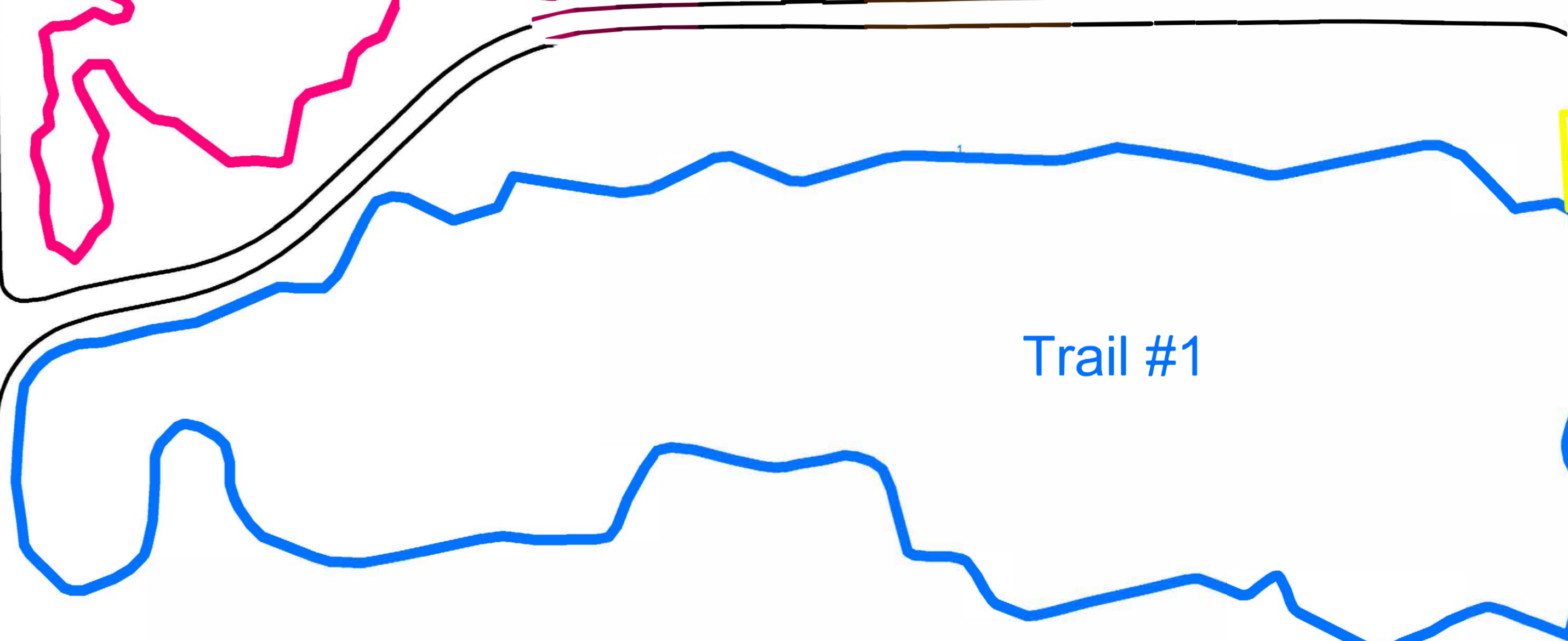
STATE ROAD 229



Trail #3



Trail #2



Trail #1

STATE ROAD 229

S. MULBERRY ST.













B

C

P

P

BRUM WOODS TRAILS

-  Connector Trail A - 765 feet
-  Connector Trail B - 150 feet
-  Connector Trail C - 70 feet
-  Connector Trail D - 0.27 miles
-  Trail #1 - 0.65 miles
-  Trail #2 - 0.73 miles
-  Trail #3 - 0.63 miles
-  Trail #4 - 1.21 miles
-  Trail #5 - 1.16 miles
-  P - Parking